










Start Time	Leave Time	Location	Mileage	Address		Tour Sites
8:00	8:00	A	0	423 Majors Boulevard, Lynchburg, TN 37352		Leave Lynchburg Inn: Located in Lynchburg, Tennessee, this motel is 14 minutes' walk from the famous Jack Daniels Distillery.
8:05	8:15	B	0.64	100 Main Street Lynchburg, TN		Gather at the Masonic Lodge: The mission of Freemasonry is to promote a way of life that binds like minded men in a worldwide brotherhood that transcends all religious, ethnic, cultural, social and educational differences.
8:25	9:10	C	7.72	175 Polecat Branch Rd., Fayetteville, TN 37334		Rees Cemetery - Davidson, Neece, Rees, Whitaker, Rives, and Steelman relatives are buried here.
9:20	10:00	D	7.4	2439 Warren Hollow Rd., Fayetteville, TN		Raby Cemetery: Bartlett, Casteel, Crane, Freeman, Gammill, Glazier, Hazelwood, Jones, Laws, Redd, Lewis, Lowe, Marler, Marr, McNatt, Miles, Pamplin, Phelps, Prosser, Raby, Thomas, and Warren are some of the relatives buried here.
10:15	10:20			Narrative Upon Arrival at the Gowen Cemetery	Was located in this area	Widow Ann Payne's House-Location of First Bedford County, TN Courthouse: The first sessions of the court were held in 1808, at the house of Mrs. Payne, near the head of Mulberry Creek (now in Lincoln County), and the only record extant of those sessions is a marriage license issued by the county clerk to John Tillman and Rachael Martin.
10:45	12:30	E	10.4	339 Wiseman Road, Shelbyville, Tn 37160		Gowen, Cemetery -James B. Gowen was born in Virginia in 1786 and was one of the original pioneers of this area. He, like many others of the time, turned their eyes to the vast hunting grounds in the West. Gowen was lifelong friends with Davy Crockett, fought at the side of General Andrew Jackson and was one of the first settlers of Bedford County.
1:00	2:30	F	9	295 Main St. Lynchburg, TN 37352		Miss Mary Bobo's For Lunch: No Lynchburg visit is complete until you've enjoyed a meal at Miss Mary Bobo's Restaurant, where every dish is served with a warm Tennessee welcome and a heaping side of friendly conversation. Pull up a chair and join us at the table for a family-style dining experience unlike any other. Dinner is served family-style
2:50	3:15	G	14	3049 Bartlett Hollow Rd., Petersburg, TN 37144-7681		Old Prosser Cemetery: Aged 63 Years. This stone and that for Frances, his wife, were retrieved from their original burial locations in Bartlett Hollow, Lincoln or Moore Counties, and moved here. The landowner there had moved the markers from graves, desecrated the area for farm use, and original location is not marked. The Prosser Cemetery that is lost is at the bottom of Bartlett Hollow about two miles east of US 231. The barn has fallen in and it is across from the owners farm house. From the Marsh Cemetery publication, there were 12 to 15 more burial plots in the cemetery. By Jim Steelman
3:25	4:00	H	3	3 Bolles Hollow Ln., Petersburg		Harkins & King Cemeteries - This is another couple of cemeteries that have surnames connected to many of us including Harkins, King, Sorrells, Barham, Wright, Gammill, Freeman, Bonner and others.
4:15	5:00	I	14	423 Majors Boulevard, Lynchburg, TN 37352		Return to Lynchburg County Inn: A Little Rest & Relaxation before returning to the Masonic Lodge for the evening program at 6:30. Those of you who might be hungry-grab something to eat and bring it with you!

YOUR TRIP:

Total Route: **1 hr 52 min** - 65.0 miles



Est. Fuel cost: \$4.40 - IRS Reimbursement: \$37.68



Print a full health report of your car with HUM vehicle diagnostics (800) 906-2501



Lynchburg Country Inn



1. Start out going northeast on Majors Blvd/TN-55 toward Elm St. Continue to follow TN-55.

Then 0.54 miles



2. Turn right onto Main St.

Then 0.10 miles



3. 101 MAIN ST is on the left.



101 Main St, Lynchburg, TN 37352-4861

This leg: 1 min - 0.64 miles



1. Start out going north on Main St toward Lynchburg Hwy/TN-55.

Then 0.10 miles



2. Turn left onto Lynchburg Hwy/TN-55. Continue to follow TN-55.

Then 0.78 miles



3. Turn right onto Booneville Hwy/TN-129. Continue to follow TN-129.

Then 4.62 miles



4. Turn slight right onto Booneville Rd/TN-129. Continue to follow TN-129.

Then 1.00 miles



5. Turn left onto Polecat Hollow Rd.

Then 1.32 miles



6. Polecat Hollow Rd becomes Polecat Branch Rd.

Then 0.54 miles



7. 175 POLECAT BRANCH RD is on the right.



175 Polecat Branch Rd, Fayetteville, TN 37324-4644

175 Polecat Branch Rd, Fayetteville, TN 37334-4611

This leg: 17 min - 8.37 miles

 1. Start out going southeast on Polecat Branch Rd toward Chestnut Ln.

Then 0.54 miles

↑ 2. Polecat Branch Rd becomes Polecat Hollow Rd.

Then 1.32 miles


↶ 3. Turn left onto Charity Rd/TN-129.

Then 3.09 miles


↷ 4. Turn right onto Warren Hollow Rd.

Then 2.50 miles

 5. 2439 WARREN HOLLOW RD is on the left.

 2439 Warren Hollow Rd, Fayetteville, TN 37334-5597

This leg: 18 min - 7.45 miles

 1. Start out going northeast on Warren Hollow Rd toward Mount Herman Rd.

Then 1.36 miles

↷ 2. Turn sharp right onto Mount Herman Rd.

Then 0.14 miles

↶ 3. Turn left to stay on Mount Herman Rd.

Then 0.48 miles

↶ 4. Turn left onto Goose Creek Rd.

Then 5.44 miles

↷ 5. Turn right onto New Center Church Rd.

Then 0.66 miles

↷ 6. Turn right onto Highway 82/TN-82. Continue to follow TN-82.


Then 4.64 miles


↷ 7. Turn sharp right onto Wiseman Rd.

Then 0.32 miles


↶ 8. Turn left onto Anderson Rd.

Then 0.01 miles


 9. Welcome to SHELBYVILLE, TN 37160.

 339 Wiseman Rd, Shelbyville, TN 37160-6882


This leg: 24 min - 13.05 miles

 1. Start out going northeast on Anderson Rd toward Wiseman Rd.

----- Then 0.01 miles -----

 2. Turn right onto Wiseman Rd.


----- Then 0.32 miles -----

 3. Turn slight right onto Flat Creek Hwy/TN-82. Continue to follow Flat Creek Hwy.

----- Then 1.65 miles -----

 4. Turn right onto Lynchburg Hwy/TN-55. Continue to follow TN-55.


----- Then 2.46 miles -----


 5. Turn left onto Hiles St.

----- Then 0.08 miles -----


 6. Turn right onto Main St.

----- Then 0.06 miles -----


 7. 295 MAIN ST is on the left.

 Miss Mary Bobo's

This leg: 6 min - 4.57 miles

 1. Start out going west on Main St toward Wall St.


----- Then 0.18 miles -----

 2. Turn left to stay on Main St.

----- Then 0.23 miles -----

 3. Turn right onto Craig St.

----- Then 0.21 miles -----

 4. Craig St becomes TN-129.

----- Then 4.62 miles -----

 5. Turn slight right onto Booneville Rd/TN-129. Continue to follow TN-129.

----- Then 7.07 miles -----

➔ 6. Turn right onto Shelbyville Hwy/US-231 N/TN-10/TN-129. Continue to follow Shelbyville Hwy/US-231 N/TN-10.

----- Then 1.56 miles -----

➔ 7. Turn right onto Bartlett Hollow Rd.

----- Then 0.05 miles -----



8. 3049 BARTLETT HOLLOW RD is on the right.



3049 Bartlett Hollow Rd, Petersburg, TN 37144-7681

----- This leg: 19 min - 13.93 miles -----



1. Start out going northwest on Bartlett Hollow Rd toward Shelbyville Hwy/US-231 N/US-231 S/TN-10.

----- Then 0.05 miles -----

↶ 2. Turn left onto Shelbyville Hwy/US-231 S/TN-10.

----- Then 1.19 miles -----

↗ 3. Turn slight right onto Petersburg Chestnt Ridge Rd.

----- Then 0.05 miles -----

↑ 4. Stay straight to go onto Petersburg Chestnt Ridge Rd/TN-129.

----- Then 1.68 miles -----

↶ 5. Turn left onto Bolles Hollow Ln.

----- Then 0.02 miles -----



6. 3 BOLLES HOLLOW LN is on the right.



3 Bolles Hollow Ln, Petersburg, TN 37144-7573

----- This leg: 4 min - 2.99 miles -----



1. Start out going west on Bolles Hollow Ln toward Petersburg Chestnt Ridge Rd/TN-129.

----- Then 0.02 miles -----

➔ 2. Turn right onto Petersburg Chestnt Ridge Rd/TN-129.

----- Then 1.68 miles -----

↵ 3. Keep right at the fork to continue on Petersburg Chestnt Ridge Rd/TN-129.

----- Then 0.03 miles -----

➔ 4. Turn right onto Shelbyville Hwy/US-231 S/TN-10/TN-129.

----- Then 0.32 miles -----

↩ 5. Turn left onto Charity Rd/TN-129. Continue to follow TN-129.


Then 7.07 miles


↩ 6. Turn slight left onto Lynchburg Rd/TN-129. Continue to follow TN-129.

Then 4.62 miles

↩ 7. Turn left onto Majors Blvd/TN-55.

Then 0.24 miles

 8. 423 MAJORS BLVD is on the right.

 Lynchburg Country Inn

This leg: 19 min - 13.98 miles

